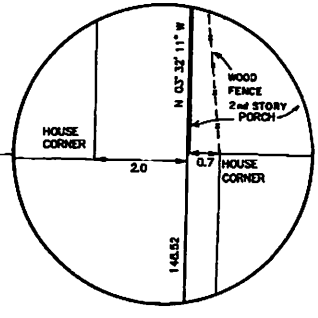
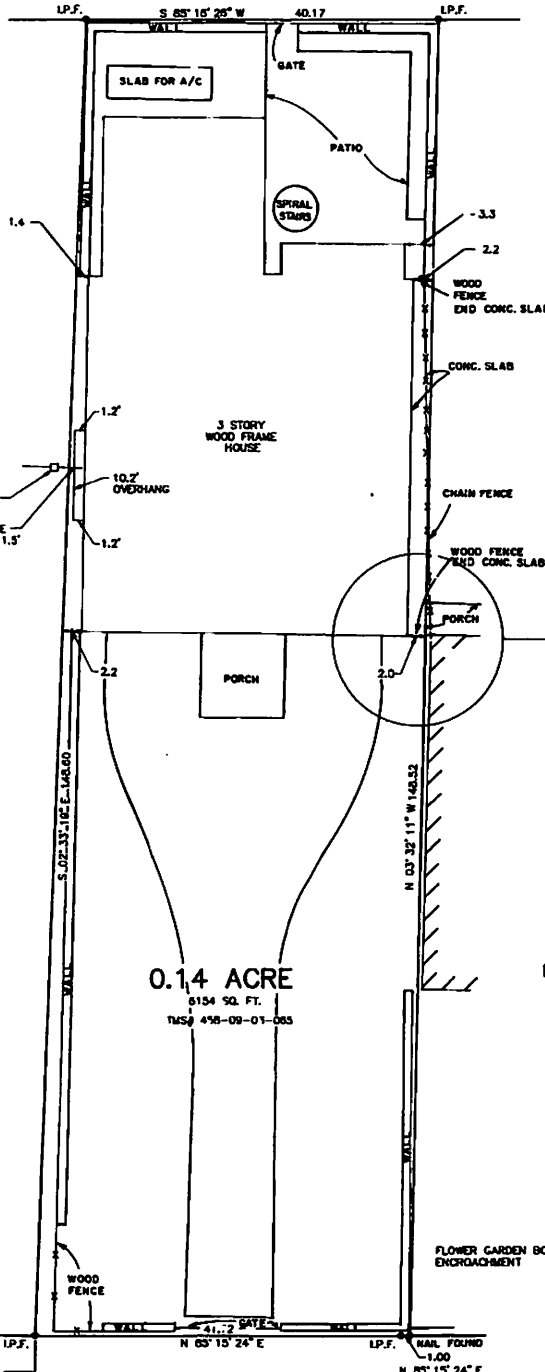
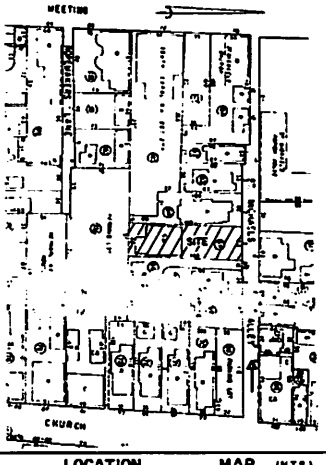


CRAIG M. BENNETT  
TMS# 458-09-03-179

BKD 2046181



3 July 1991  
No. 35  
to City of Charleston

CLAUDE E. BALL LIFE ESTATE  
TMS# 458-09-03-066

0.14 ACRE  
6154 SQ. FT.  
TMS# 458-09-01-083

BACK ALLEY ASSOCIATES  
TMS# 458-09-03-064

ST. MICHAEL'S ALLEY R/W VARIES  
CITY OF CHARLESTON, S. C.  
PLAT OF #5 ST. MICHAEL'S ALLEY  
OWNED BY OLIVE MCGOWAN MATTHEW

APPROVED PLAT  
DATE 7-1-91  
*James S. Calmon*  
CITY ENGINEER  
ENGINEERING DIVISION  
CITY OF CHARLESTON

SCALE: 1" = 10'



MAY 15, 1990  
REVISED MAY 3, 1991

I, LEWIS E. SEABROOK, A REGISTERED SURVEYOR OF THE STATE OF SOUTH CAROLINA, HEREBY CERTIFY THAT I HAVE SURVEYED THE PROPERTY SHOWN HEREON, THAT THIS PLAT SHOWS THE TRUE DIMENSIONS OF THE PROPERTY, THAT ALL NECESSARY MARKERS HAVE BEEN INSTALLED, AND THE PRECISION EXCEEDS 1/10,000.

*Lewis E. Seabrook*  
LEWIS E. SEABROOK  
CIVIL ENGINEER & LAND SURVEYOR  
S. C. REG. NO. 09800  
1081 HWY. 17 BYPASS  
MT PLEASANT, S. C.  
(803) 884-4490



E. M. SEABROOK, JR., INC.  
ENGINEERS - SURVEYORS - PLANNERS

- NOTES:
1. THIS PLAT WAS MADE FROM OLD PLATS, OLD DEEDS, EXISTING MONUMENTATION AND LINES OF OCCUPATION OF LONG DURATION.
  2. LP.F. = IRON PIPE FOUND
  3. ALL CORNERS MARKED WITH IRON PIPES UNLESS OTHERWISE NOTED
  4. AREA DETERMINED BY COORDINATES

REFERENCE PLAT  
PLAT BY CUMMINGS & MCCRADY DATED MARCH 20, 1964  
RECORDED IN CHAS. CO. RMC OFFICE IN PLAT BOOK 8A  
PAGE 120

